

LANDS NOT IN INDAVER OWNERSHIP  
INCLUDED IN ACP PLANNING APPLICATION  
Case reference: PA04.3.18002

CORK COUNTY COUNCIL  
OK192955F  
1.3495 HECTARES

CORK COUNTY COUNCIL  
OK192955F  
0.8789 HECTARES

Hammond Lane Company  
Not included in application

INDAVER IRELAND LTD  
OK11808F  
11.3138 HECTARES  
AFTER TAKING OUT LANDS OF CORK CO COUNCIL

PORT OF CORK  
HARDEN MARINE  
COLLEGE OF IRELAND

High water  
mark line

Application boundary  
and PIVAL registered boundary



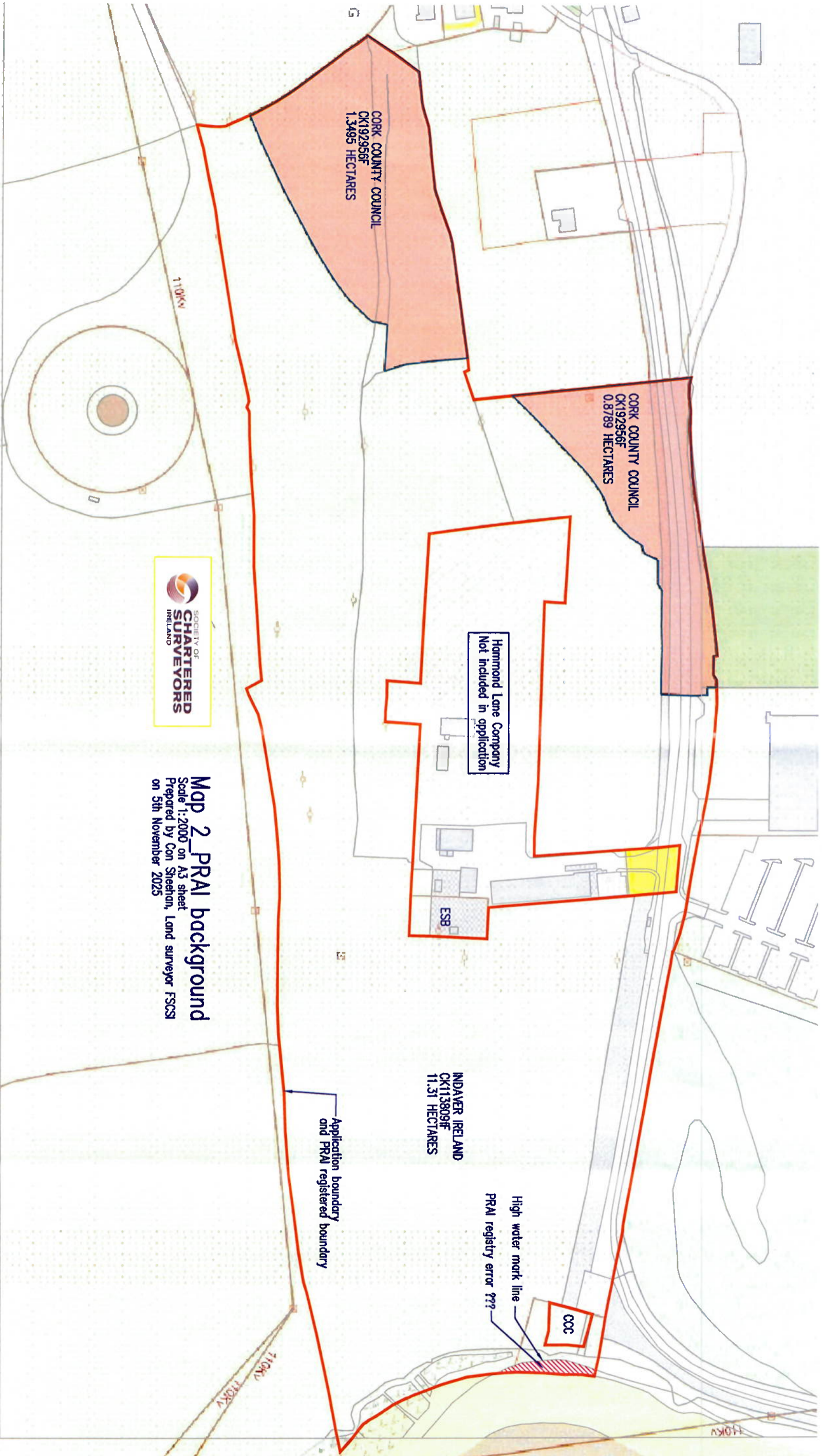
Map 1 Google earth background  
Scale 1:2000 on A3 sheet  
Prepared by Con Sheehan, Land surveyor FCSI  
on 5th November 2025

163 m

Image © 2025 Airbus

Google Earth





**Map 2\_PRAI background**  
 Scale 1:2000 on A3 sheet  
 Prepared by Con Sheehan, Land surveyor FCSI  
 on 5th November 2025

Application boundary  
 and PRAI registered boundary

Hammond Lane Company  
 Not included in application

High water mark line  
 PRAI registry error ???

CCC

CORK COUNTY COUNCIL  
 CK192956F  
 1.3495 HECTARES

CORK COUNTY COUNCIL  
 CK192956F  
 0.8789 HECTARES

INDAVER IRELAND  
 CK113809F  
 11.31 HECTARES

ESB

110KV

110KV

110KV

110KV

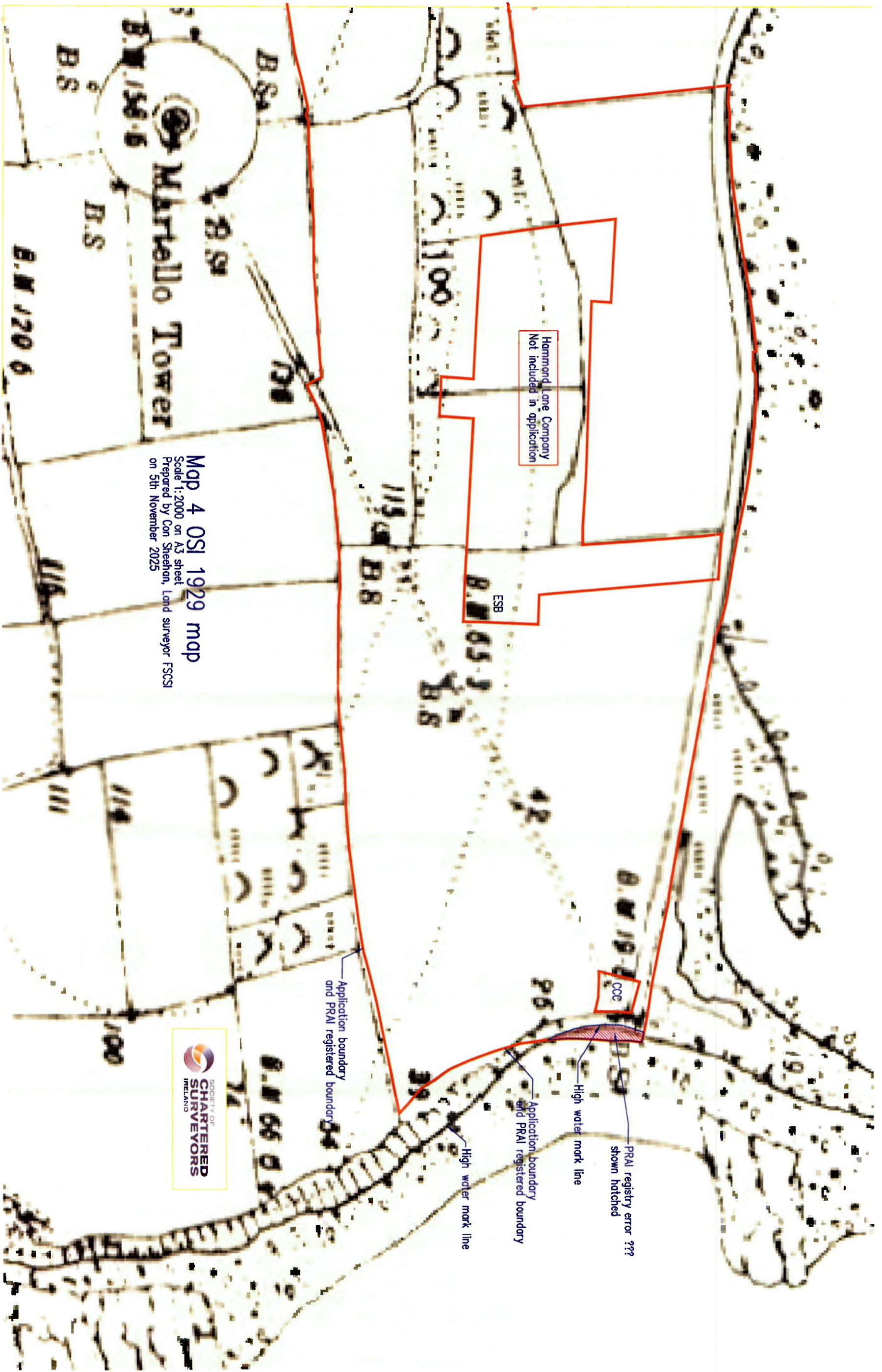




**Map 3 Landscape plan (FIG 4.7)**  
 Scale 1:2000 on A3 sheet  
 Prepared by Con Sheehan, Land surveyor FCSI  
 on 5th November 2025

Ask AI Assistant

This graphic is for diagrammatic purposes only. No measurement to be taken.



Hammond Lane Company  
Not included in application

CCC

PRAI registry error ???  
shown hatched

High water mark line

Application boundary  
and PRAI registered boundary

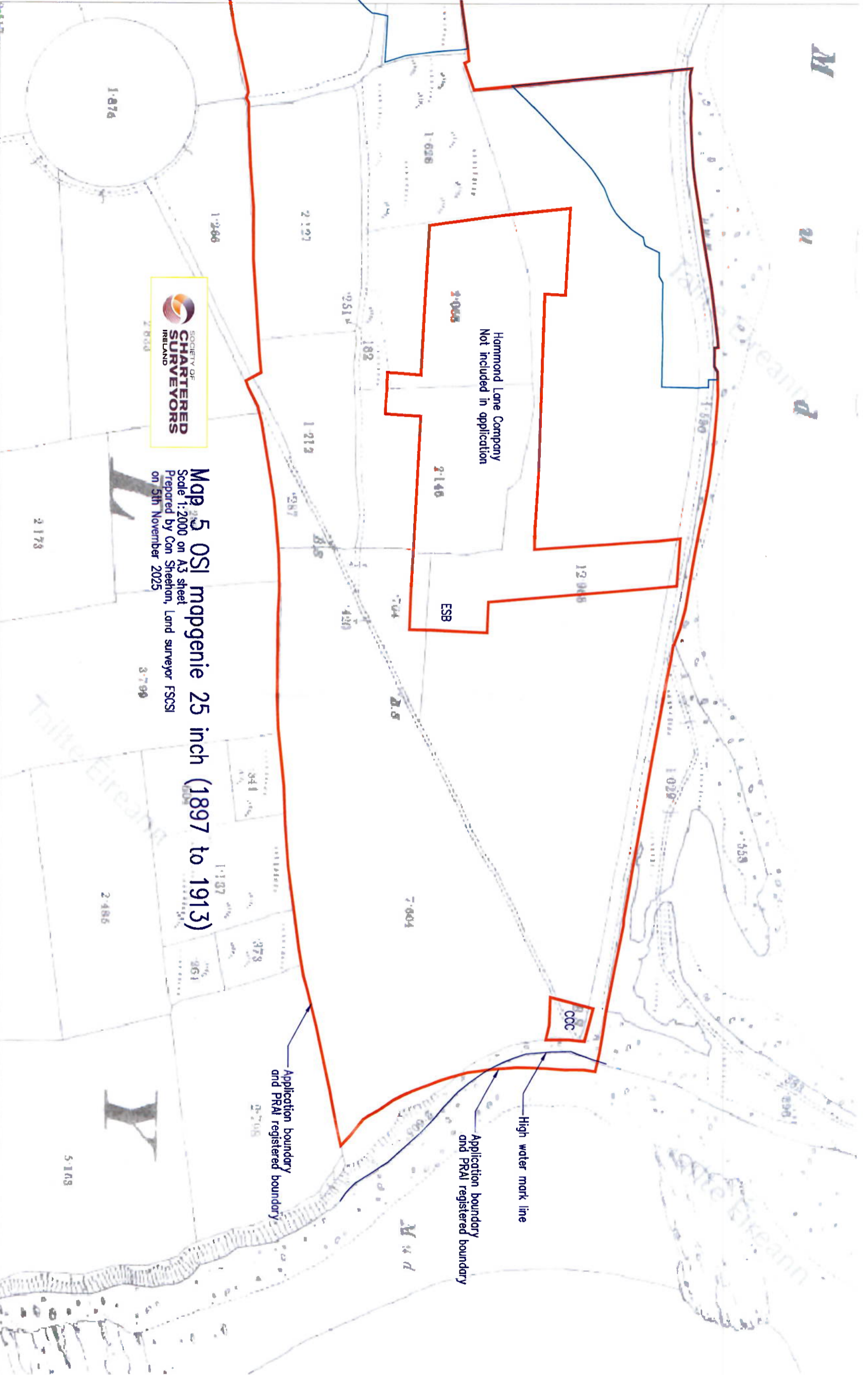
High water mark line

Application boundary  
and PRAI registered boundary

Map 4 OSI 1929 map  
Scale 1:2000 on A3 sheet  
Prepared by Con Sheehan, Land surveyor FSCSI  
on 5th November 2025







SOCIETY OF  
CHARTERED  
SURVEYORS  
IRELAND

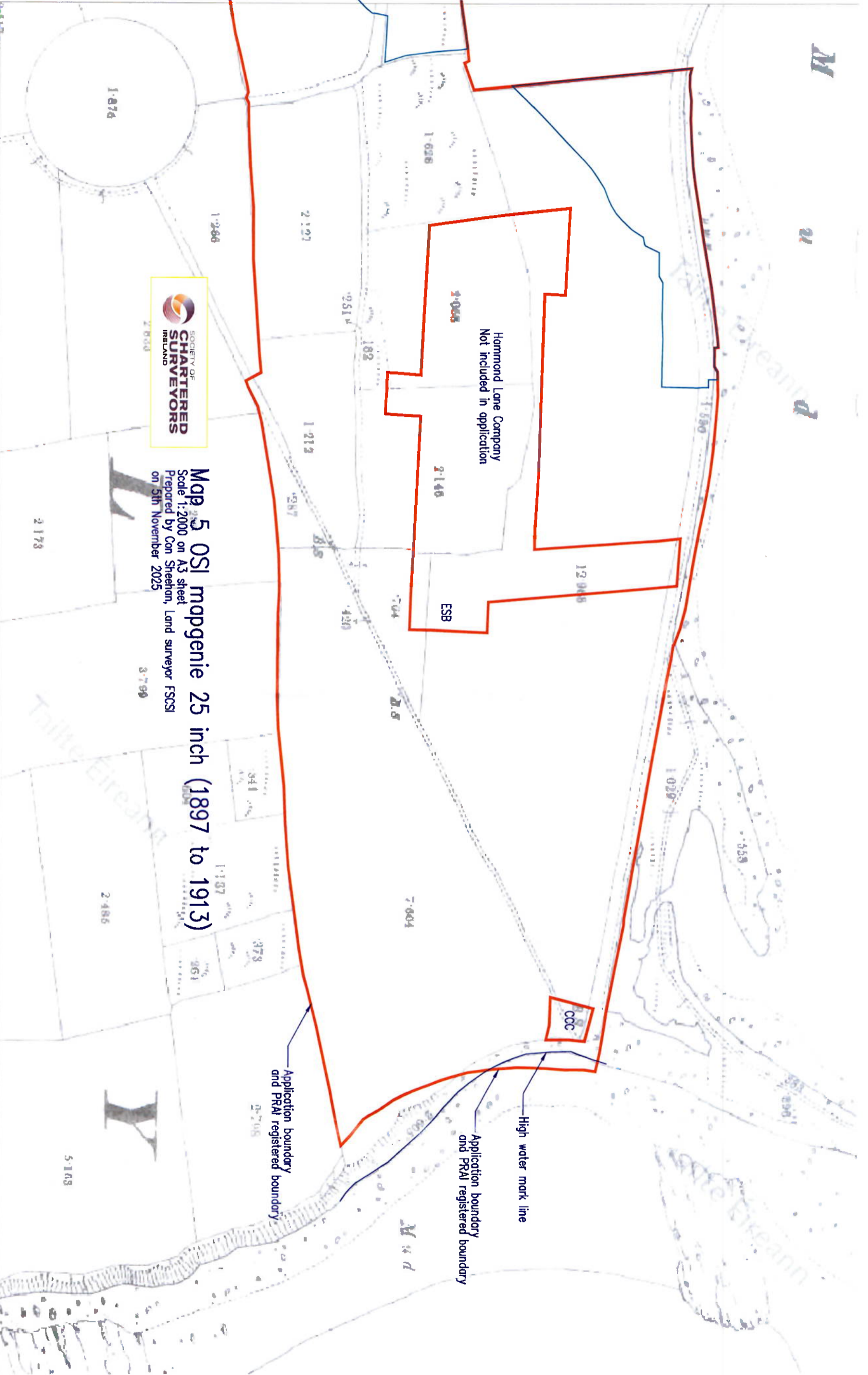
**Map 5 OSI mapgenie 25 inch (1897 to 1913)**  
 Scale 1:2000 on A3 sheet  
 Prepared by Con Sheehan, Land surveyor FCSI  
 on 5th November 2025

3-7-99

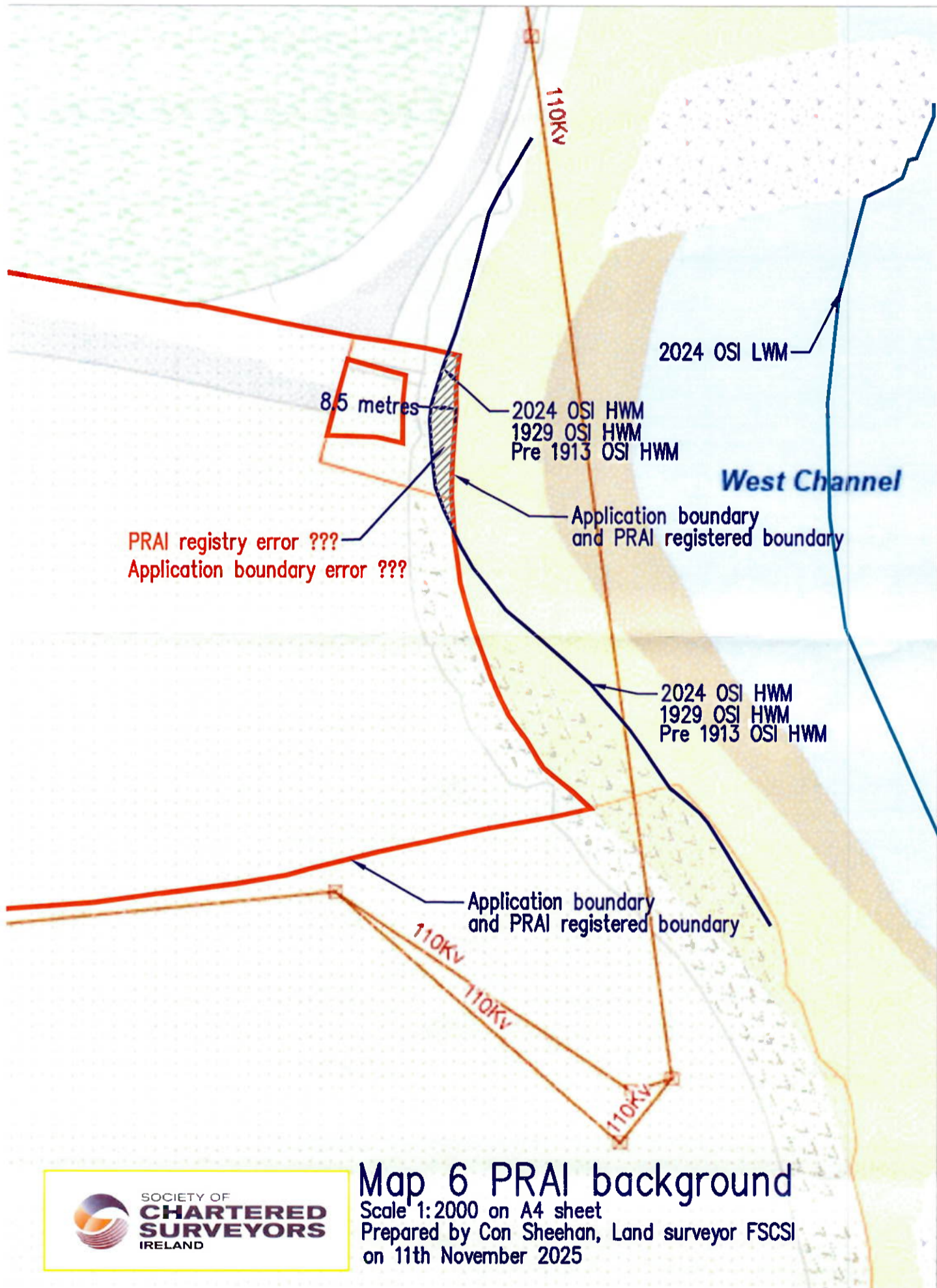
Application boundary  
and PRAI registered boundary

Application boundary  
and PRAI registered boundary

High water mark line







**Map 6 PRAI background**  
 Scale 1:2000 on A4 sheet  
 Prepared by Con Sheehan, Land surveyor FCSI  
 on 11th November 2025